

DSTWG Meeting Three

Wednesday 16th December

Agenda

1. Review of Action Points & Update
2. Area-Level Planning
3. Initial Area prioritisation
4. AOB



Recap and Updates on Action Points

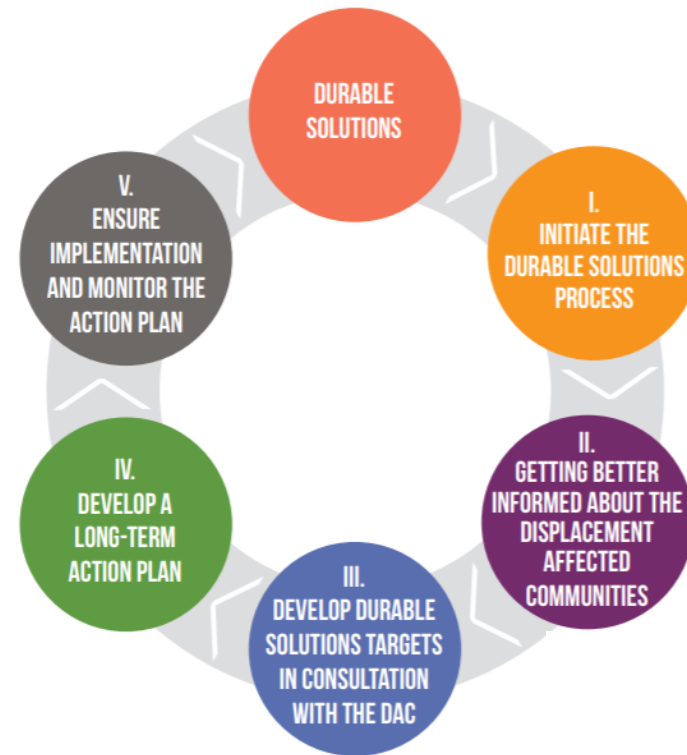
1. Framework finalization:
 - Inputs from discussions to be incorporated into framework by Tuesday by chairs/group leads- **PENDING**
 - Will be circulated for feedback/inputs from members (including, as needed, their associated groups), within 1 week – **PENDING**
2. Catch up session for NGOs
 - DSTWG chairs to schedule 'catch up session' for NGOs –(confirmed for Monday) - **COMPLETE**
3. Area-based groups
 - Draft ToR to be shared with members for feedback - **CIRCULATED**
 - Initial list of proposed locations and potential focal points to be shared by Monday for comments/finalization **CIRCULATED**
4. Agreed technical discussions:
 - Members to upload relevant technical guidelines to teams – will then review - **PENDING**
 - Area based planning guidelines to be prepared by Wednesday (by chairs) for wider discussion in group -**COMPLETE**
 - Facilitated movements – group to be organized including NPC, IOM, (CCCM also) for 'time-bound' task - can build on guidelines previously prepared by DSN – **ORGANISED FOR SUNDAY 2PM**
 - On-going exercise, development of indicators and analysis framework for monitoring progress towards achieving DS outcomes and objectives – **ON-GOING**

Area Level Planning



Area-Level Planning

1. Assigning Focal Points
2. Stakeholder identification –including members of the group
3. Developing a common understanding of DS scope of work and planning approach
4. Context analysis
5. Community consultations
6. Identifying Targets
7. Developing a plan
8. Monitoring
9. Reporting and Communication



*Durable Solutions
In Practice –
Handbook, 2017*



Area-Level Planning

1. Assigning Focal Points
2. Stakeholder identification –including members of the group
3. Developing a common understanding of DS scope of work and planning approach
4. Context analysis
5. Community consultations
6. Identifying Targets
7. Developing a plan
8. Monitoring
9. Reporting and Communication



*Durable Solutions
In Practice –
Handbook, 2017*

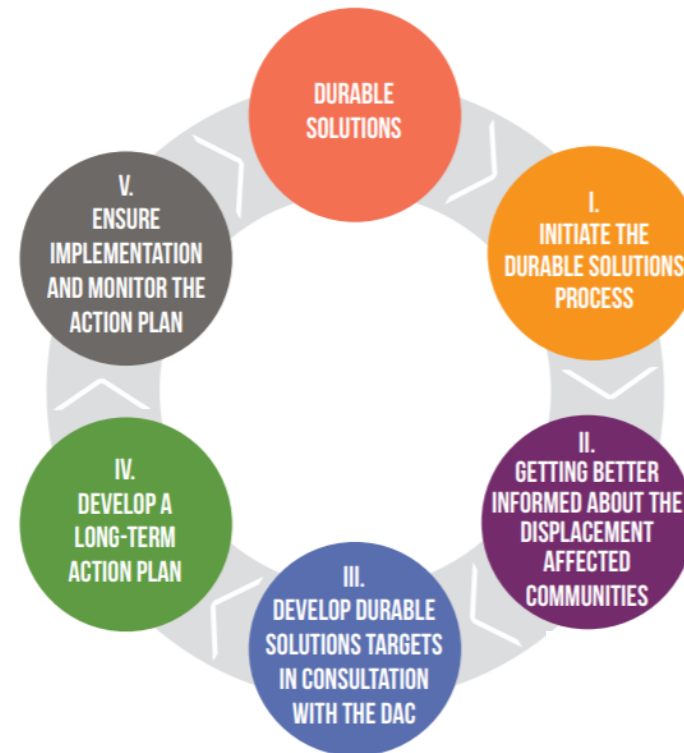


Assigning Focal Points & Stakeholder Identification

- Focal points/chairs
 - Volunteer basis
 - Reflect 'spectrum' of actors where feasible or ability to connect with others
 - Preferably based in/work in the area, have good knowledge of the location
- Members
 - Not all actors who work on DS – 'steering group' to guide and lead planning process, including linkages/participation of other groups
- Authorities:
 - Mapping of key stakeholders – depending on 'nature of area'
 - Identification of decision makers – 'committee' vs direct inclusion in area-level groups

Area-Level Planning

1. Assigning Focal Points
2. Stakeholder identification –including members of the group
3. **Developing a common understanding of DS scope of work and planning approach**
4. **Context analysis**
5. Community consultations
6. Identifying Targets
7. Developing a plan
8. Monitoring
9. Reporting and Communication



*Durable Solutions
In Practice –
Handbook, 2017*

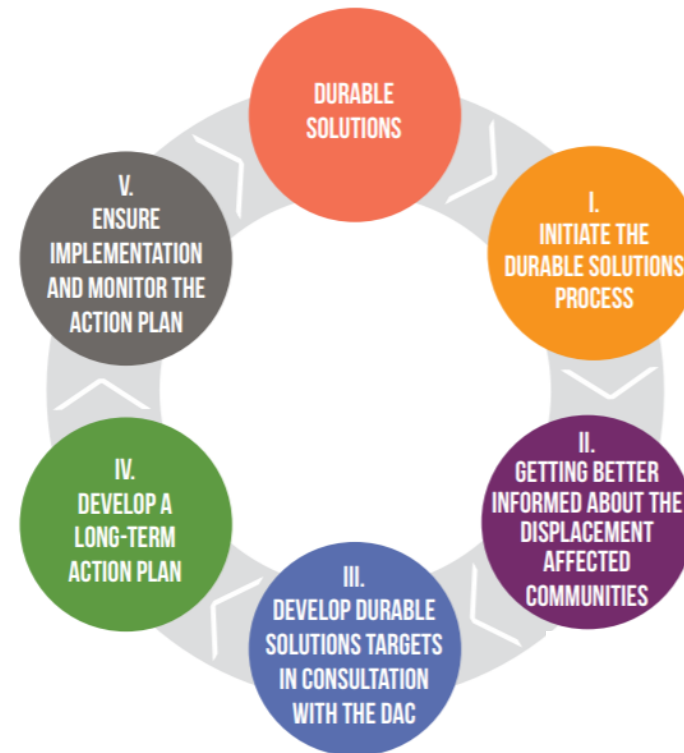
Common understanding of DS & Context Analysis

- Common understanding of DS & Planning Process
 - Chairs and Members of group, as well as authorities need to get 'on same page'
 - Opportunity to influence and advocate
 - Steps of Area-level planning to be understood
- Context Analysis
 - Primary data
 - Secondary data collection
 - Available information sources
 - How robust?



Area-Level Planning

1. Assigning Focal Points
2. Stakeholder identification –including members of the group
3. Developing a common understanding of DS scope of work and planning approach
4. Context analysis
5. **Community consultations**
6. Identifying Targets
7. Developing a plan
8. Monitoring
9. Reporting and Communication



*Durable Solutions
In Practice –
Handbook, 2017*



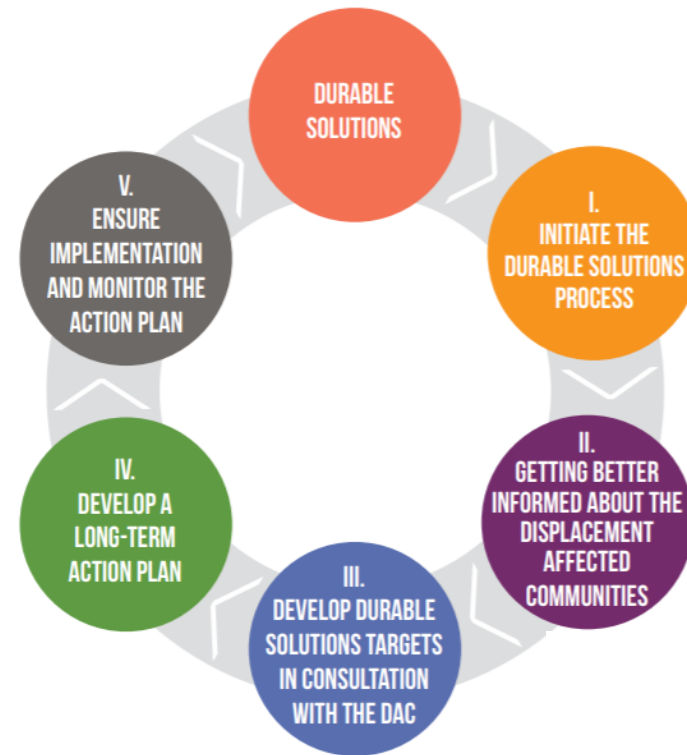
Community Consultations

- Existing information to draw upon (context analysis) - assessment/consultation fatigue
- Methodologies/Approaches
- Factors to consider – likely timeframe



Area-Level Planning

1. Assigning Focal Points
2. Stakeholder identification –including members of the group
3. Developing a common understanding of DS scope of work and planning approach
4. Context analysis
5. Community consultations
- 6. Identifying Targets**
- 7. Developing a plan**
- 8. Monitoring**
9. Reporting and Communication



*Durable Solutions
In Practice –
Handbook, 2017*



PROPOSED ACTIVITIES	MONITORING INDICATORS	MEANS OF VERIFICATION	LEAD AGENCY	IN COORDINATION AND SUPPORT OF	TIMELINE	APPROXIMATE BUDGET (USD)
<p>PRIORITY 1: FACILITATE ACCESS TO LAND AND IMPROVE SECURITY OF TENURE PAP OBJECTIVE 8- IDENTIFICATION OF APPROPRIATE STATE-LAND FOR ESTABLISHMENT OF TOWNSHIP AND LOCAL INTEGRATION OF IDPS</p>						
<p>P1.1 Land clearance process (<i>Tasfiya</i>) undertaken in the five protracted IDP settlements and status of land/ ownership clarified in accordance with the procedure laid out in <i>Article 25 of the Land Management Law 2008</i> (in process of adoption of the amended 2016 law).</p>	<p>Increased # of protracted IDP settlement land cleared and ownership clarified _____ # of protracted IDP settlements on state land identified and classified _____ # of land disputes resolved</p>	<p><i>Tasfiya</i> report _____ Principle Book of ARAZI _____ Newspaper articles/ media reports on land clearance shared with the IDPs and other populations by the Government</p>	<p>ARAZI -Cadastral Department, Provincial Directorate of ARAZI, Herat Municipality, DAIL</p>	<p>UN-Habitat, UNHCR, NRC and UNAMA-Rule of Law (RoL), Housing, Land and Property Task Force (HLP-TF) and World Bank</p>	<p>2016- 2017</p>	<p>\$15,000 (UN-Habitat) _____ DORR's budget 2000 USD</p>
<p>P1.2 Protracted IDP settlements on state land meeting the criteria (Article 21) of the <i>proposed Law on Registration of Urban Informal Properties</i> formally recognized and issued with occupancy certificates.</p>	<p>% of IDP settlements on state land formally recognized _____ # of occupancy certificates issued _____ % of IDP settlement population with improved security of tenure and legal protection against</p>	<p>The new law published in the GoIRA gazette and on the ARAZI website _____ Maps _____ List of IDP families with occupancy certificates</p>	<p>ARAZI, High Council on Land and Water, Ministry of Justice and Parliament for the drafting and approval of the law. _____ ARAZI-Cadastral Department, Provincial Directorate of ARAZI, MUDH, DUDH, DoRR, IDLG,</p>	<p>UN-Habitat, UNHCR, NRC, UNAMA-RoL and HLP-TF</p>	<p>2016-2017</p>	<p>\$15,000 part of above (UN-Habitat) _____ ARAZI budget _____ The occupancy certificate fee is nominal 400-500 AFN for each certificate and to be paid by the IDP families themselves.</p>

Targets
 -
 Validation
 -
 Indicators
 -
 Timelines
 -
 Monitoring



Reporting and Communication

- Mechanisms to report progress to DSTWG and receive Support from DSTWG
- Sharing Lessons learned across groups
- Communicating to National Level –e.g. periodic reports
- Keeping community updated
- Keeping additional working groups updated/engaged



DSTWG Support - Team

- Pre-existing team supporting government engagement and coordination
- Focal Points in KRI, Kirkuk/Ninewa, Centre/South
- Additional focal points supporting teams
- Training experience
- Roundtable Experience



KRI & Ninewa Example – SINJAR

- Roundtable September – Ninewa
- Roundtable November – KRI
- Return Process Mapping advocacy → Committee formed
- Bringing all three together:
 - Willingness to engage jointly/cross-governorate collaboration
 - Identified stakeholders for area-level planning
 - Explanation of DS



Discussion

Overall process re-cap

- Identify key stakeholders, group members, potential committees
- Bring together existing information for context analysis
- Discussion with authorities to agree on general priorities
- Any necessary additional information gathering as needed (consultations?)
- Preparation of plan, targets etc to then be shared for comments/inputs/validation, based on commitments/support
- On-going implementation, monitoring and reporting

Questions:

- How do we ensure inputs from others from additional groups/bodies?
- What is viable/necessary in terms of community consultations
- What is a validation process – additional roundtable/workshop?

Area Prioritisation



Areas for Initial Focus

Area/District	Governorate	Potential Chairs	Rationale
West Anbar (Haditha), Heet, Qaim	Anbar	OCHA + UNDP?	West Anbar (Anah, Rawa, Qaim, Heet and Haditha) are currently receiving scaled-up stabilization support from UNDP's FFS project. Understand there are on-going efforts by OCHA to support area-level coordination - we could explore whether there is a non-humanitarian actors supporting broader DS interventions to join this planning and incorporate this into initial areas of prioritisation, however it would entail focal points who can follow the area-level planning process we're currently drafting with members.
Muqdadiya/Jalawla/Saadiya	Diyala	OCHA?	As above
Fallujah, Ramadi, AAF	Anbar	UNDP, IOM	UNDP's stabilization work has been ongoing in Ramadi and Fallujah since 2015. IOM is supporting facilitated returns for families from AAF to these areas of origin, with existing efforts to ensure support upon arrival/return. There have been expressions of interest from other actors to support these interventions, and a high level of commitment from local authorities. Access is permissive and this is considered an area of high need according to the return index.
Sinjar, Dohuk	Ninewa, Dohuk	UNDP & IOM	Currently kicked off, jointly with UNDP, IOM and UNHCR - there is a high level of commitment and will from authorities, a high degree of interest and potential support from international actors, high numbers of returnees as well as prospective returnees, with potential to support facilitated movements due to the concentration of IDPs from sinjar in specific locations of displacement i.e. Dohuk
Salamiyah, Ba'aj + Qayyirawan	Ninewa	IOM + ??	Ba'aj and the surrounding villages are considered a priority area for UNDP stabilization programming at present. IOM is supporting facilitated returns for families from Salamiyah to areas of origin in Ba'aj and Qayyirawan, including assistance upon return. There have been expressions of interest from other actors to support these interventions, and a high level of commitment from local authorities. Access is permissive and this is considered an area of high need according to the return index.

Wrap Up & Summary



Next Steps

- Framework inputs by next week for finalization
- Discussion on objective 3 taking place next week
- Area-level guidelines to be updated and shared for inputs
- Area groups kicking-off
- Next meeting January. Taking forward the following:
 - Support to area-level groups
 - Additional steps as required following receipt of relevant technical guidelines
 - Response mapping
 - Indicator development and tracking progress towards DS

AOB